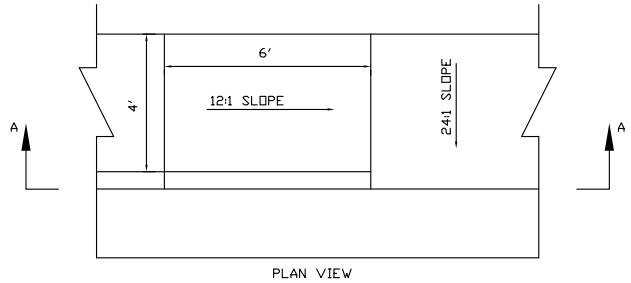

PLAN VIEW

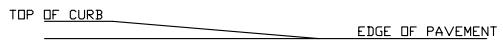

SECTION A-A

A — HANDICAP RAMP DETAIL
PD1 — SCALE : N.T.S.

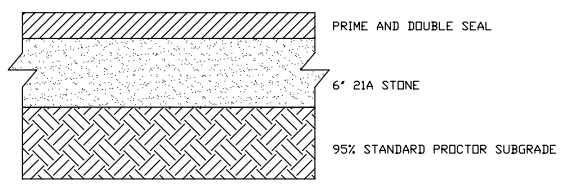

B — PAVEMENT DETAIL
PD1 — SCALE : N.T.S.

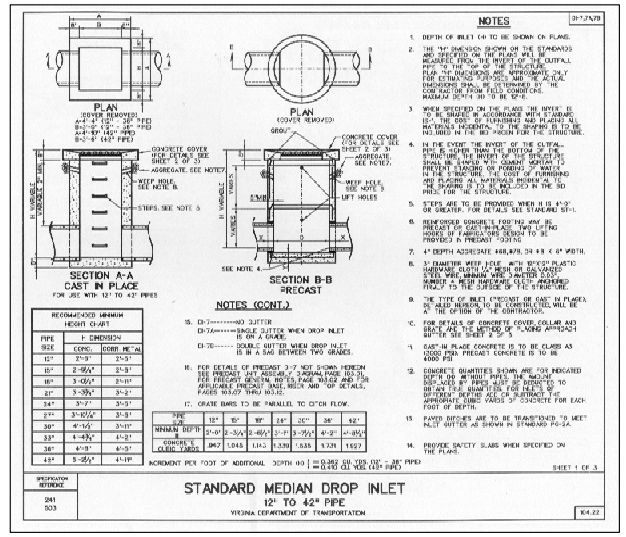

D — DI-3 DROP INLET
SHEET 13-15 — SCALE : N.T.S.

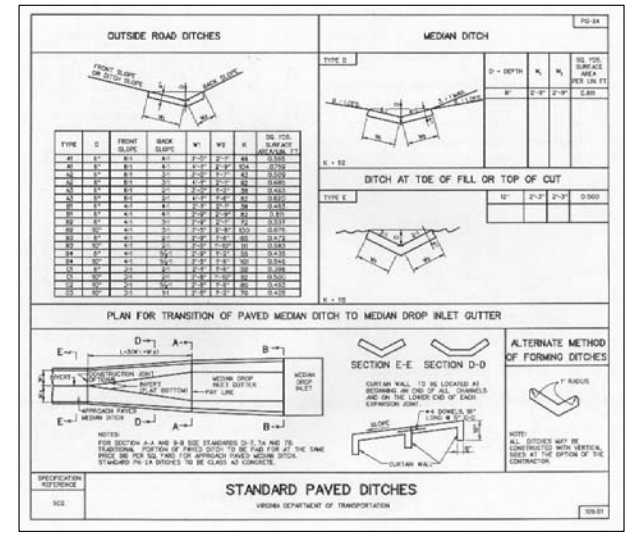

G — PG-2A TYPE 'B1'
SCALE : N.T.S.

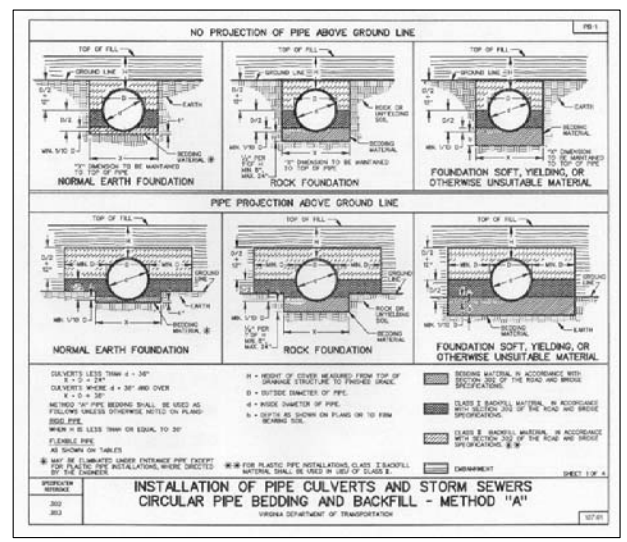

E — PB-1 PIPE BEDDING
SHEET 4 — SCALE : N.T.S.

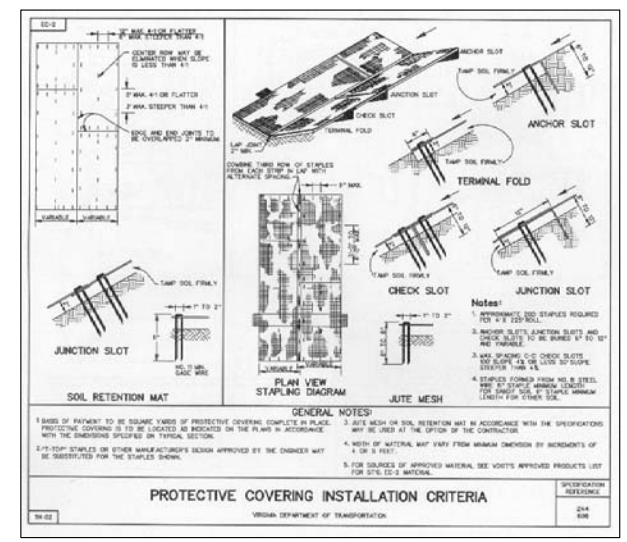

H — EC-2 PROTECTIVE LINING
SCALE : N.T.S.

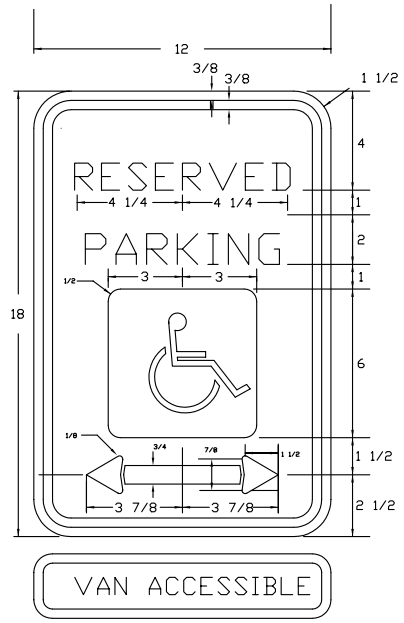

R7-8 HANDICAP PARKING SIGN
(HEIGHT = 42")

C — R7-8 HANDICAP PARKING SIGN
PD1 — SCALE : N.T.S.

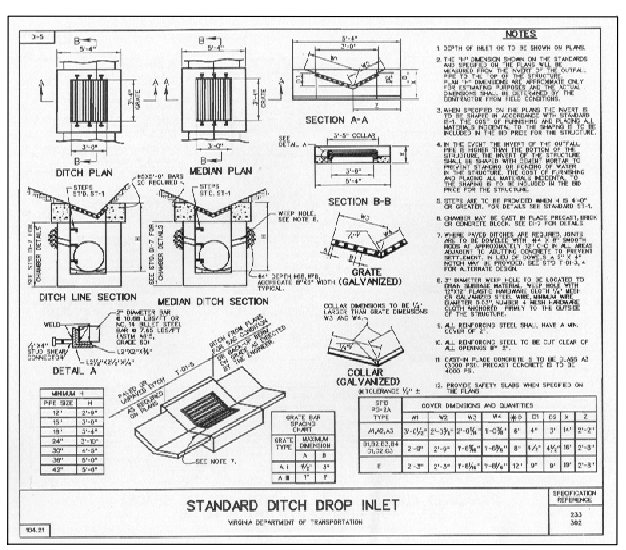

F — DI-5 STD DITCH INLET
SHEET 7-8 — SCALE : N.T.S.

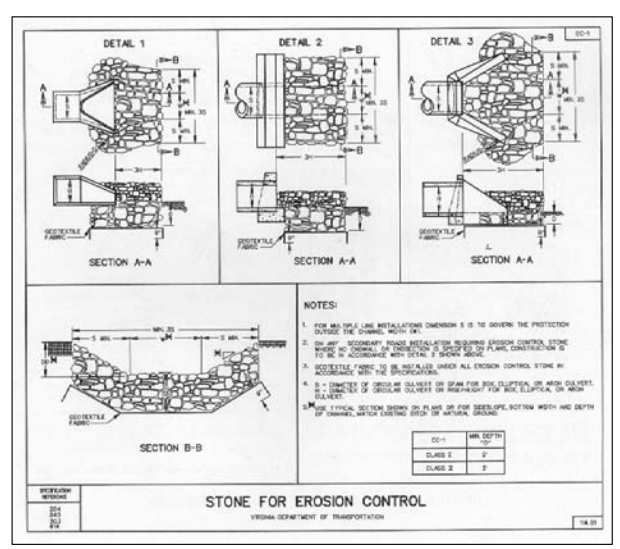

I — EC-1 STONE FOR EROSION CONTROL
SCALE : N.T.S.

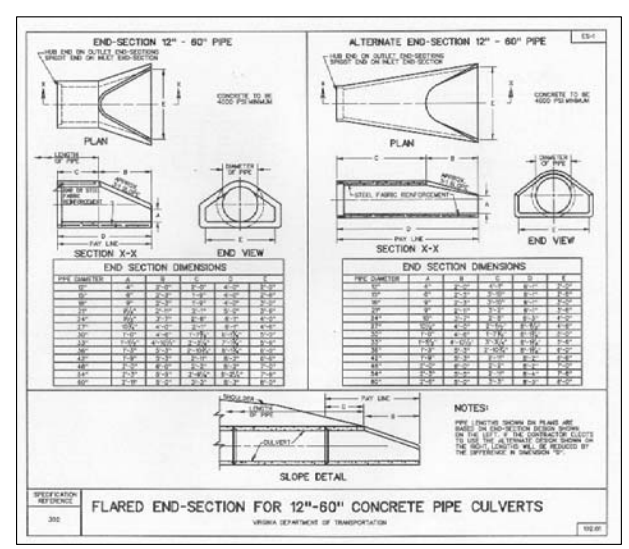

J — ES-1 FLARED END SECTION
SCALE : N.T.S.

PAUL R. MORETH
No. 00109
COMMONWEALTH OF VIRGINIA
CERTIFIED LANDSCAPE ARCHITECT

RPI
LANDSCAPE ARCHITECTURE · ENGINEERING
ARCHITECTURE · RECREATION DESIGN
RESOURCE PLANNERS, INC
FAX: (804) 354-3464
PHONE: (804) 355-0907
311 NORTHSIDE AVENUE, RICHMOND, VA 23229

CONSTRUCTION DETAILS

CENTRAL AREA PARK
FAUQUIER COUNTY PARKS AND RECREATION
FAUQUIER COUNTY, VIRGINIA

10595ACD_120803_pd

REVISIONS:
12/15/03
3/5/04
5/4/04

DRAWN BY: DFS
CHECKED BY: PRM
APPROVED BY: PRM
DATE: 1/21/02
SCALE: 1"=NA
PROJECT NO: 10595ACD

SHEET
PD1 OF 1