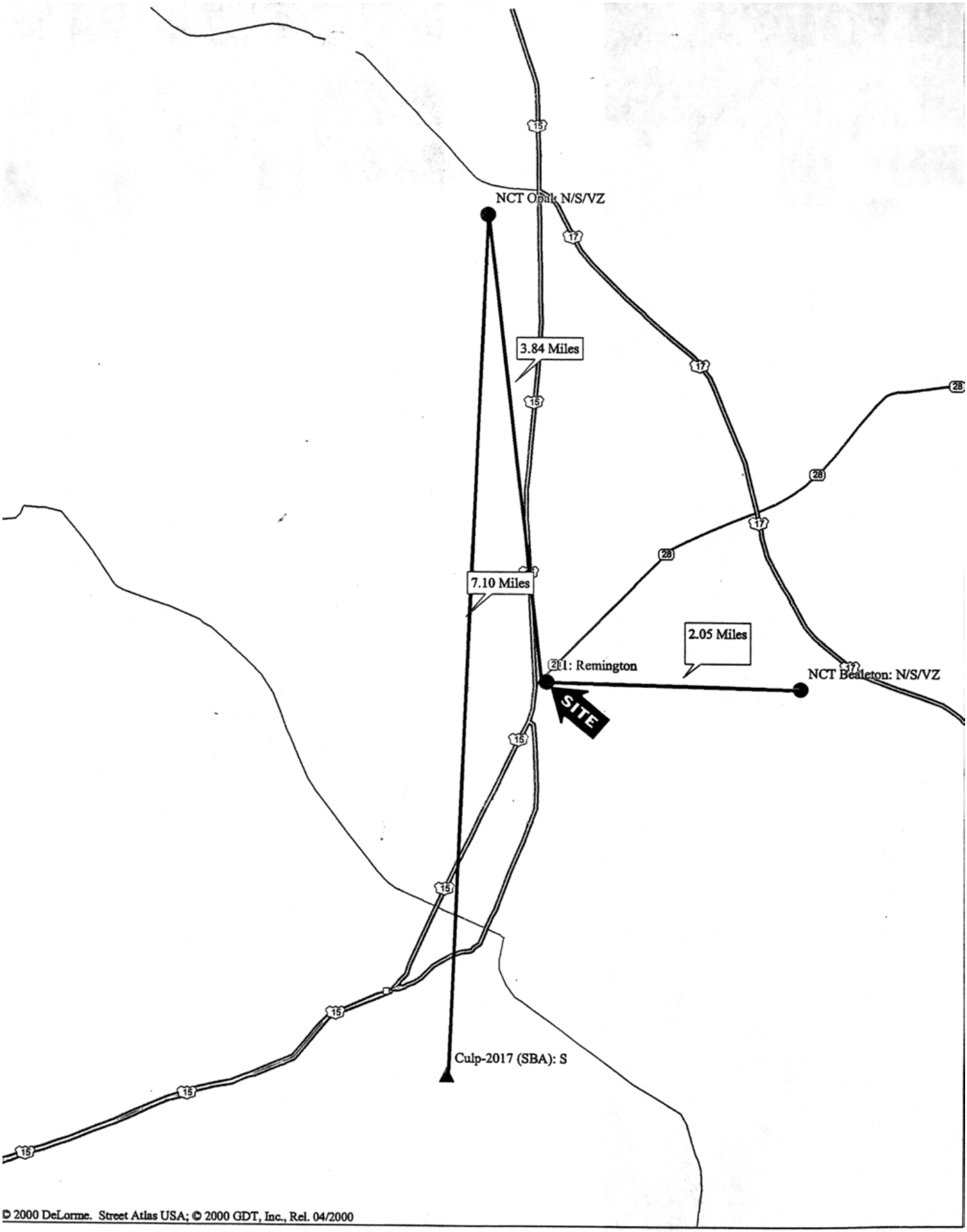

© 2000 DeLorme. Street Atlas USA; © 2000 GDT, Inc., Rel. 04/2000

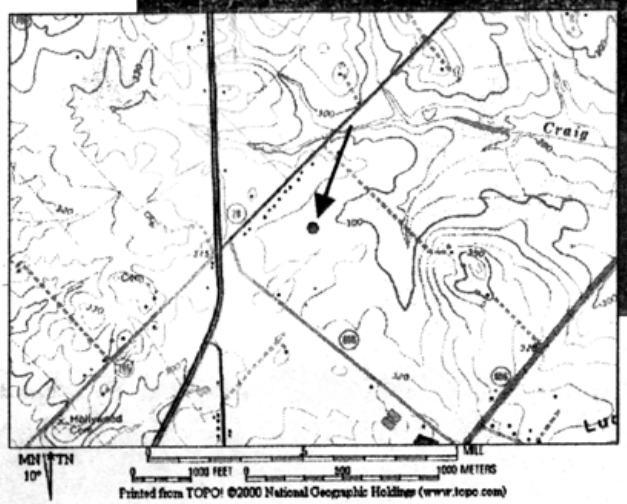

CWS Site 11 "Remington"
Photo-simulation of 150' Lattice Tower
View from Route 28, Ashley Glen



CWS Site 11 "Remington"
Photo-simulation of 150' Lattice Tower
View from West @ Lions Club



CWS Site 11 "Remington"
Photo-simulation of 150' Lattice Tower
View from Business 28



CWS Site 11 "Remington"
Photo-simulation of 150' Lattice Tower
View from Southwest on Route 29

SPRINT PCS®
Sprint Personal Communication Services®

Crossroads Corporate Center
1 International Blvd. Suite 300
Mahwah, NJ 07495

March 15, 2002

Mr. Thomas A. Murray
Managing Member
Community Wireless Structures
7700 Leesburg Pike, Suite 125
Falls Church, VA 22043

Re : Proposed Site @ Fairways Golf Range
CWS 11: Remington
Lat: 38-33-48
Long: 77-47-44

Dear Tam:

We are writing to indicate our interest in installing a cell site on your proposed lattice structure along Route 29 north of the Town of Remington.

Our engineering department has analyzed coverage along Route 29 in this vicinity, and utilizing an antenna mounting height of 135 feet will serve our coverage objectives in this area.

Please keep us apprised of zoning progress on this site. As we further deploy our network in the future, we look forward to the addition of this site.

Sincerely,

Ms. Nancy Haner
Senior Property Specialist