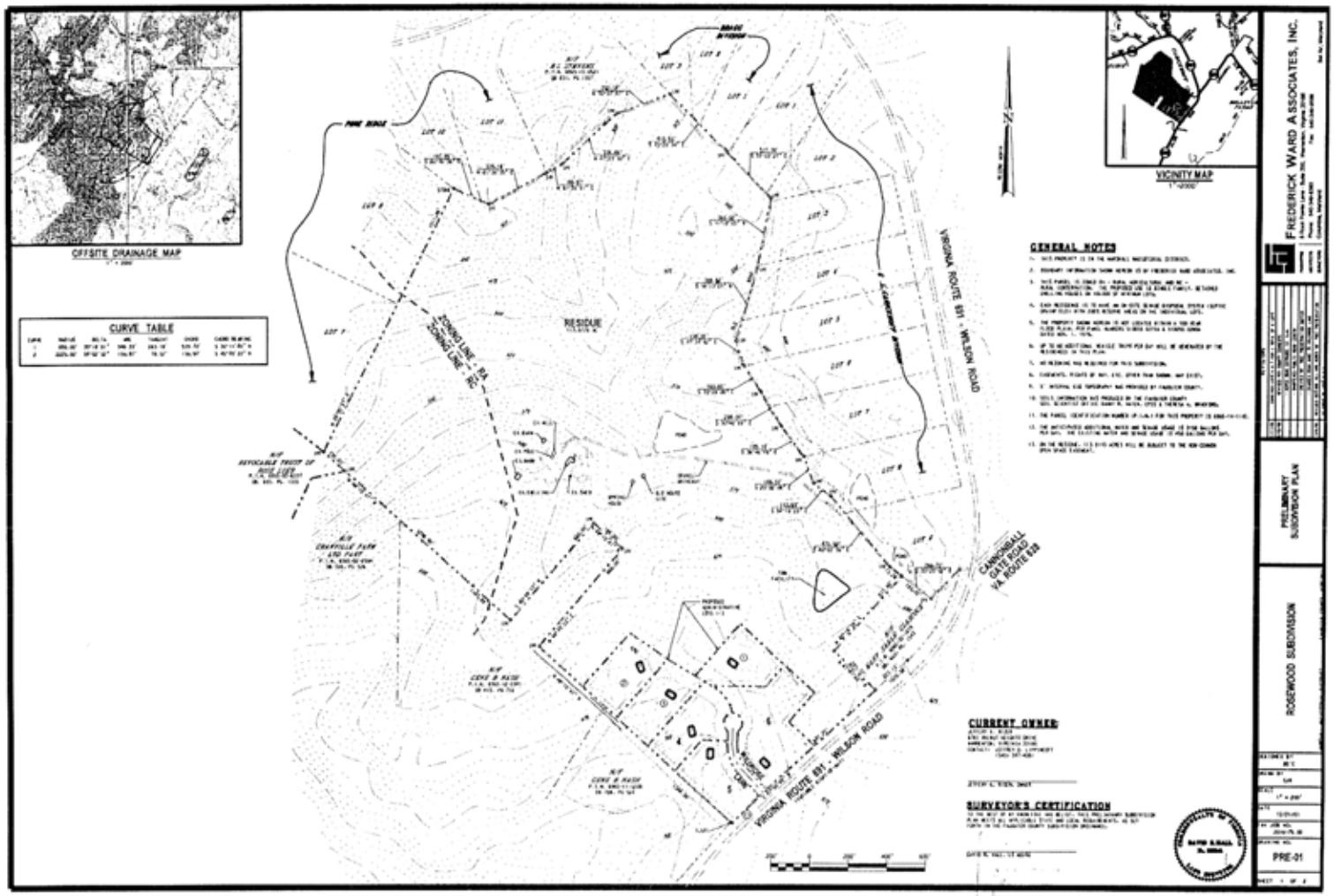
OFFSITE DRAINAGE MAP
VICINITY MAP
CURVE TABLE
RESIDUE
VIRGINIA ROUTE 691 - WILSON ROAD
CANNONBALL GATE ROAD VA ROUTE 628
GENERAL NOTES
CURRENT OWNER
SURVEYOR'S CERTIFICATION
FREDERICK WARD ASSOCIATES, INC.
PRELIMINARY SUBDIVISION PLAN
ROSEWOOD SUBDIVISION
PRE-01

MAR - 6 2012



TYPICAL SECTION

AREA TABULATION

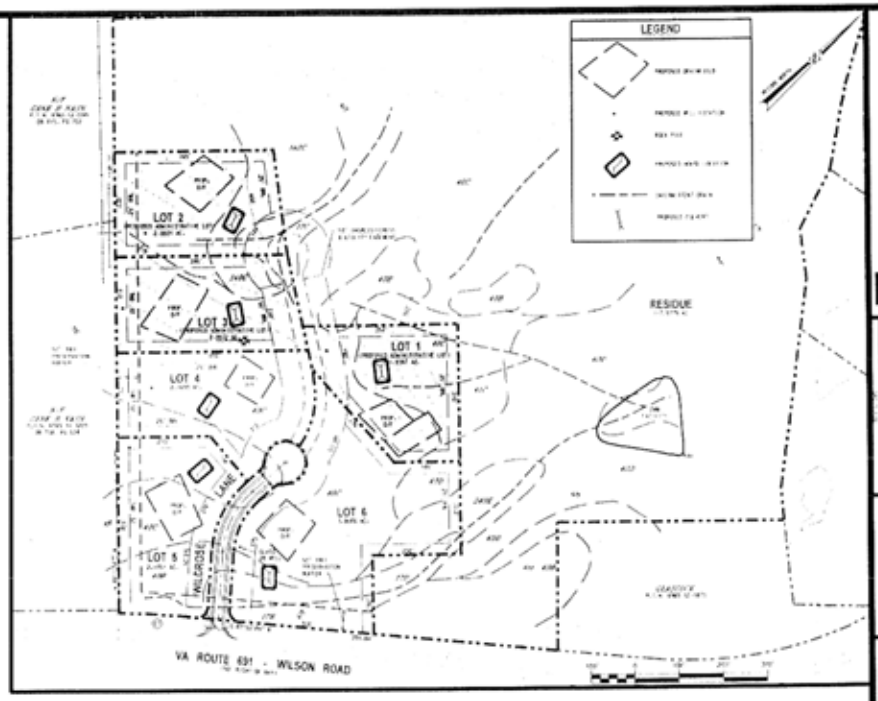

CURVE TABLE

FREDERICK WARD ASSOCIATES, INC.

PRELIMINARY SUBDIVISION PLAN

ROSEWOOD SUBDIVISION

PRE-02