# SIMULTANEOUS PUMPING TEST of WELLS B3 and B4, BEALETON SERVICE DISTRICT, BEALETON, VIRGINIA

Combined Pumping Test Yield of Wells B3 and B4 was 500 gallons per minute

## B2 Monitoring Well

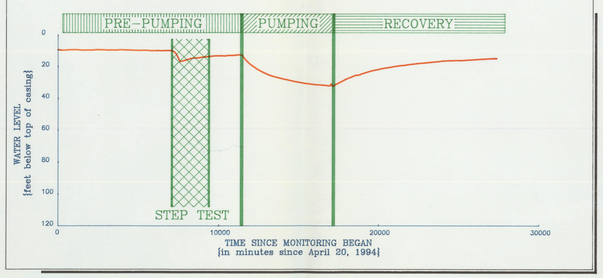


## Cheatham Domestic Well

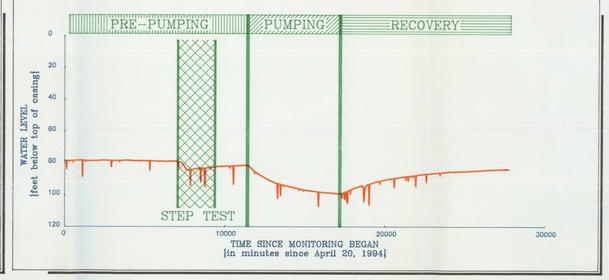


## B1 Monitoring Well

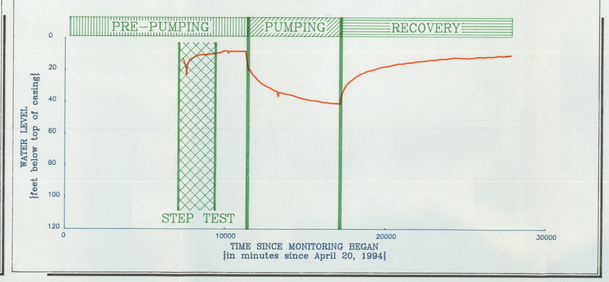


## Weaver Domestic Well

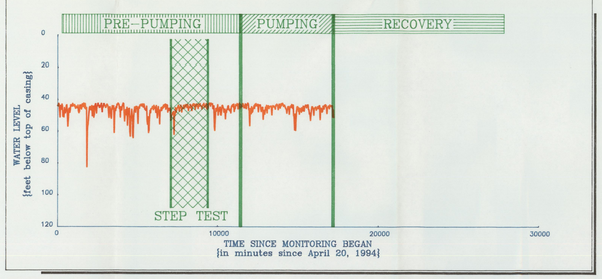


## White Domestic Well

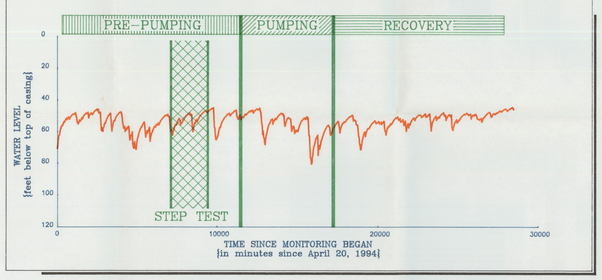


## MS-5 Monitoring Well

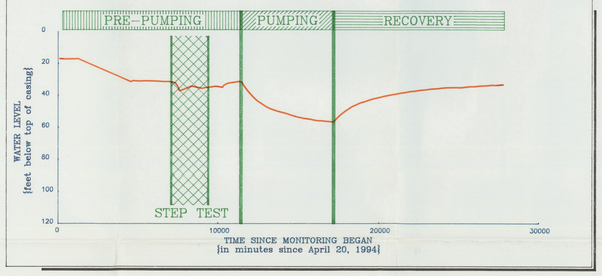


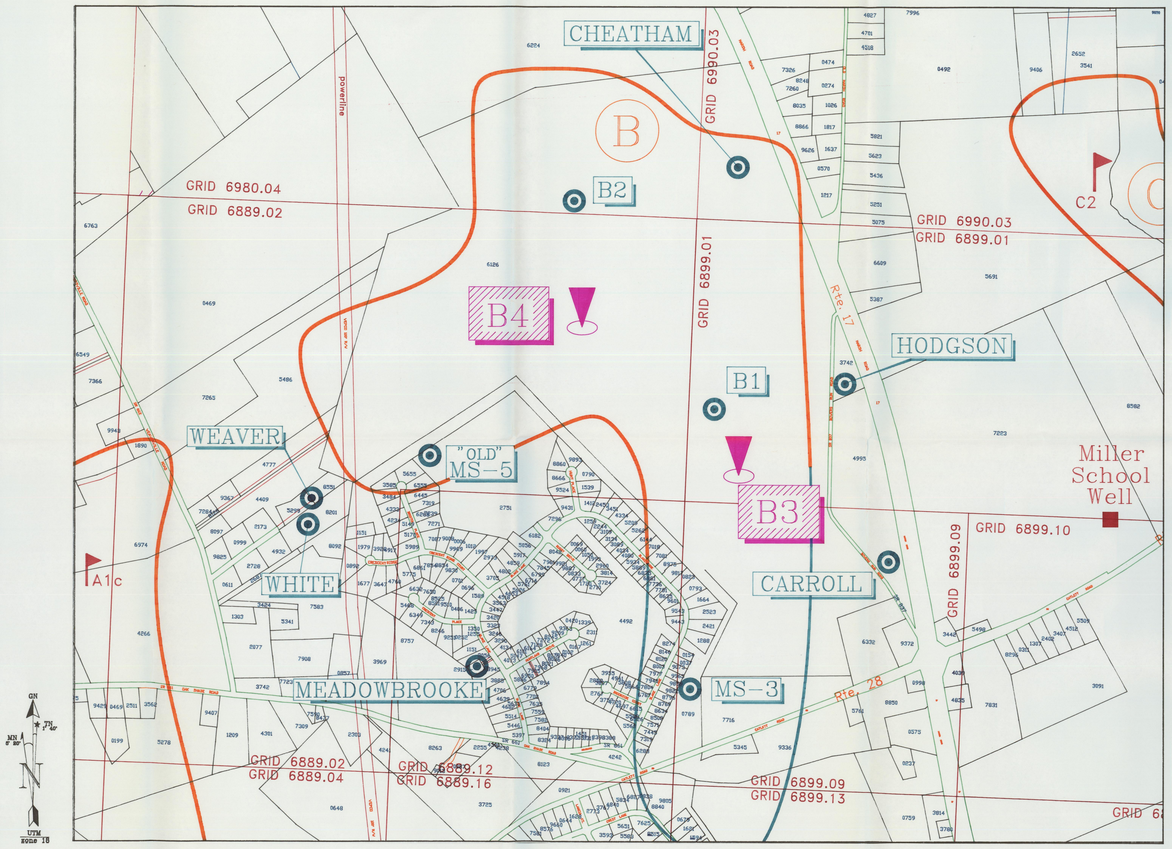


Scale is 1" = 500' (1:6000)

## B4 Pumping Well

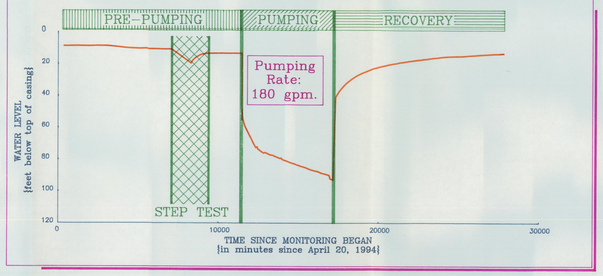


## B3 Pumping Well

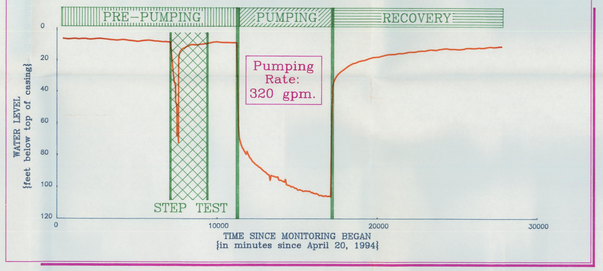


## Hodgson Domestic Well

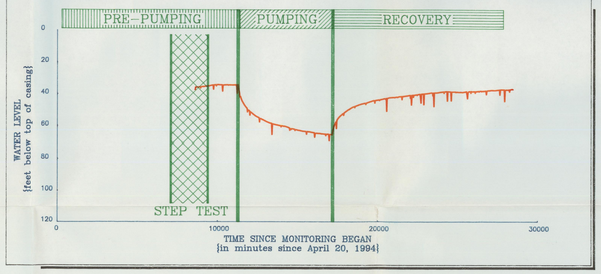


## Existing Meadowbrooke Production Well

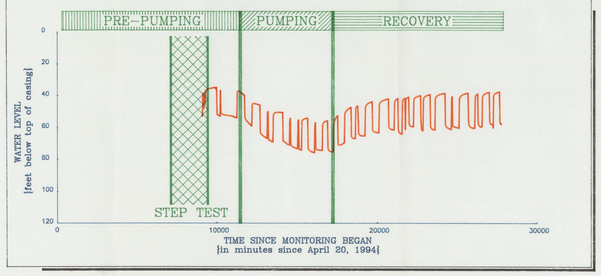


## MS-3 Monitoring Well

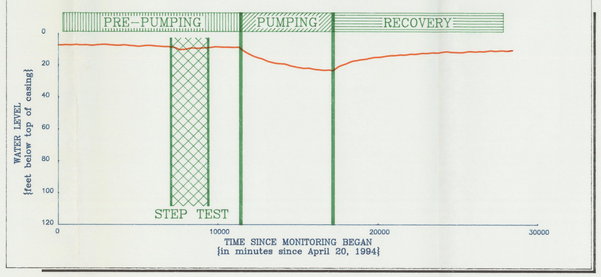


## Carroll Domestic Well

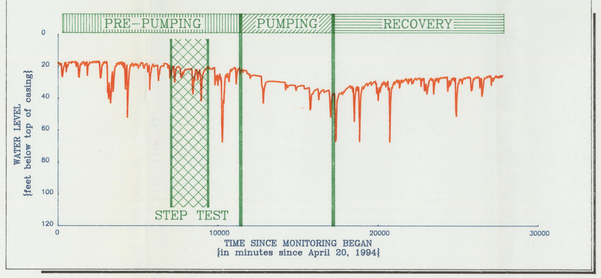


B1 Monitoring Well

B3 Pumping Well

FAVORABLE ZONE KEY

Primary Favorable Zone

Test Well Site

Number designation does imply priority for drilling.

Letter designation does not imply priority of favorability.

Secondary Portion of the Favorable Zone

Cultural Data from Fauquier County's GIS

GIS Grid Line & Number

Property Line

Road In GIS

Road Name

GIS PIN

PUMPING TEST RESULTS
BEALETON, VIRGINIA

LOCAL WATER LEVEL RESPONSES DURING LONG-TERM PUMPING TEST of WELLS B3 and B4

| Job Number: | Date: | PLATE 1 |
|---|---|---|
| VA0891606J | Dec., 1994 | |


Emery & Garrett Groundwater, Inc.
170 Residence Road
Meredith, NH 03253
Waterville, ME
Chantilly, VA