

**All Points Broadband

Fauquier County Update**

May 14, 2026

Broadband Project Overall Status

- Initial service activation
 - Primary network cabinet (FAUQ-4) constructed and active, relying on REC middle mile
 - Direct mailers will arrive by 5/19 to locations surrounding FAUQ-4 cabinet
- Dominion middle mile construction approximately 92% complete
- REC middle mile access complete into Fauquier, Warren, Rappahannock
- Permitting
 - APB and VDOT continue strong collaboration for land use permit approvals and work zone limitations, recently approved up to 5 additional crews within Warrenton residency
 - Pole make-ready construction underway with all pole owners
 - Expect substantial completion in August
- Construction restoration request: Customer-support@allpointsbroadband.com
 - Include full contact information, pictures (if applicable), approximate date of construction activities, and brief description of issue
 - APB and construction vendor working directly with county staff for prompt restoration

Fauquier County update

Total Dominion Middle Mile Fiber Miles: 251.45

Dominion Construction Complete: 232.03 miles

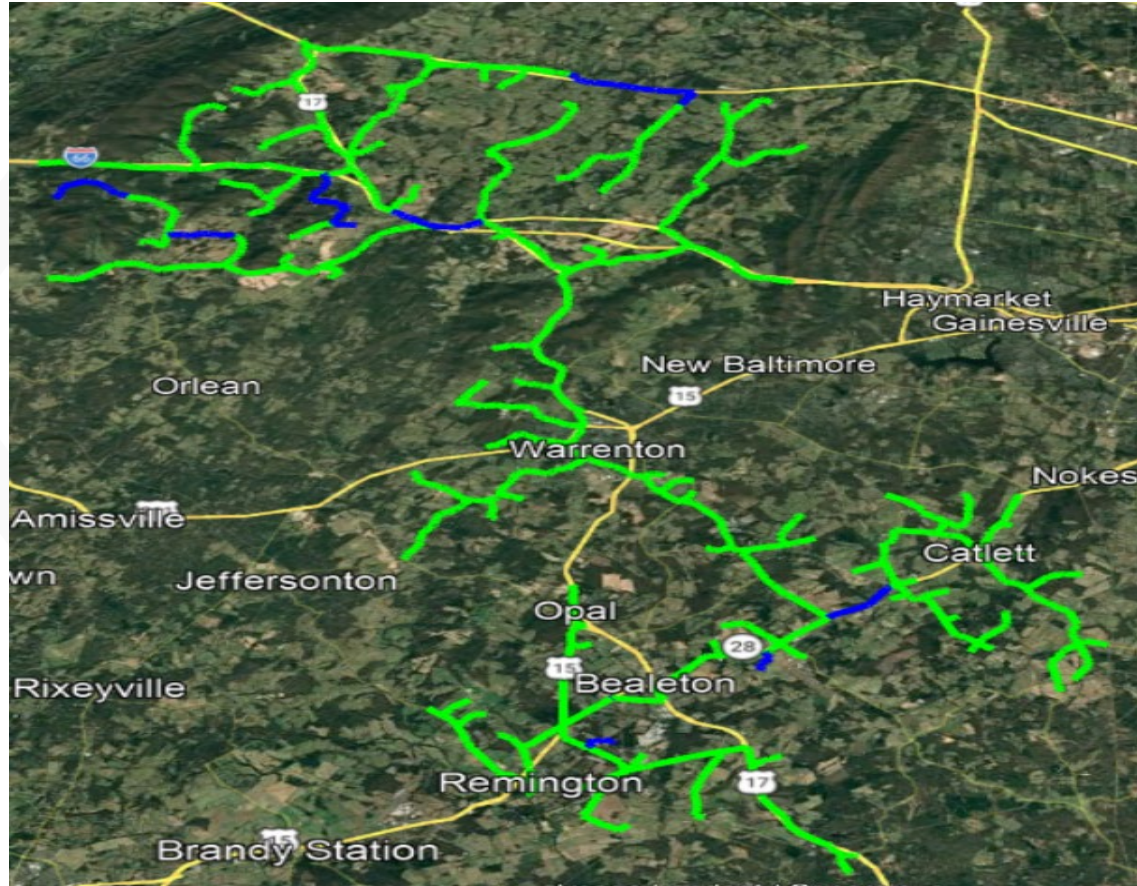
Percentage Complete: 92%

Projected Dominion Construction Completion: early 3rd Quarter of 2026

Fauquier County

Rural
Broadband
Program

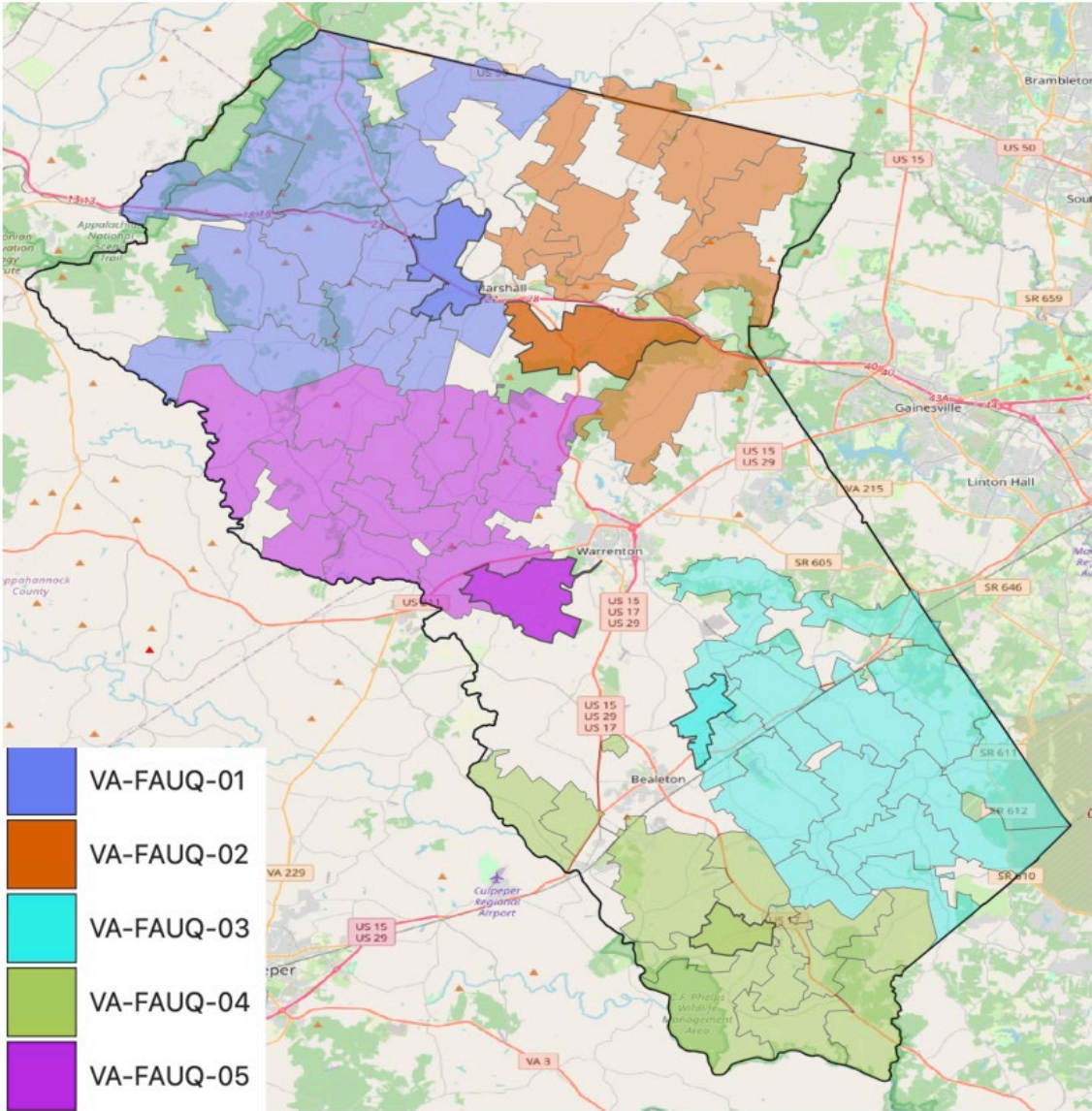
Key:
Green – middle mile completed
Blue – work in progress



Broadband Project Overall Status

- Active last-mile construction in multiple Fiber Service Areas
 - Inclement weather contributed to slower productivity in Q1, April construction exceeded planned rate, and APB will need to maintain crew count through December

| Fauquier Crew # | |
|-----------------|----|
| MAY | 12 |
| JUN | 12 |
| JUL | 13 |
| AUG | 15 |
| SEP | 15 |
| OCT | 15 |
| NOV | 15 |
| DEC | 15 |



Preregister or Sign up at [APBfiber.com](https://apbfiber.com)

- <https://allpointsbroadband.com/construction>
- \$300 account credit split between active and referral customers (available during pre-order)
- Improved service levels to roll out in June and will be available to all locations

The wait for fiber internet is *finally* over!

Join at [APBfiber.com/install](https://apbfiber.com/install)

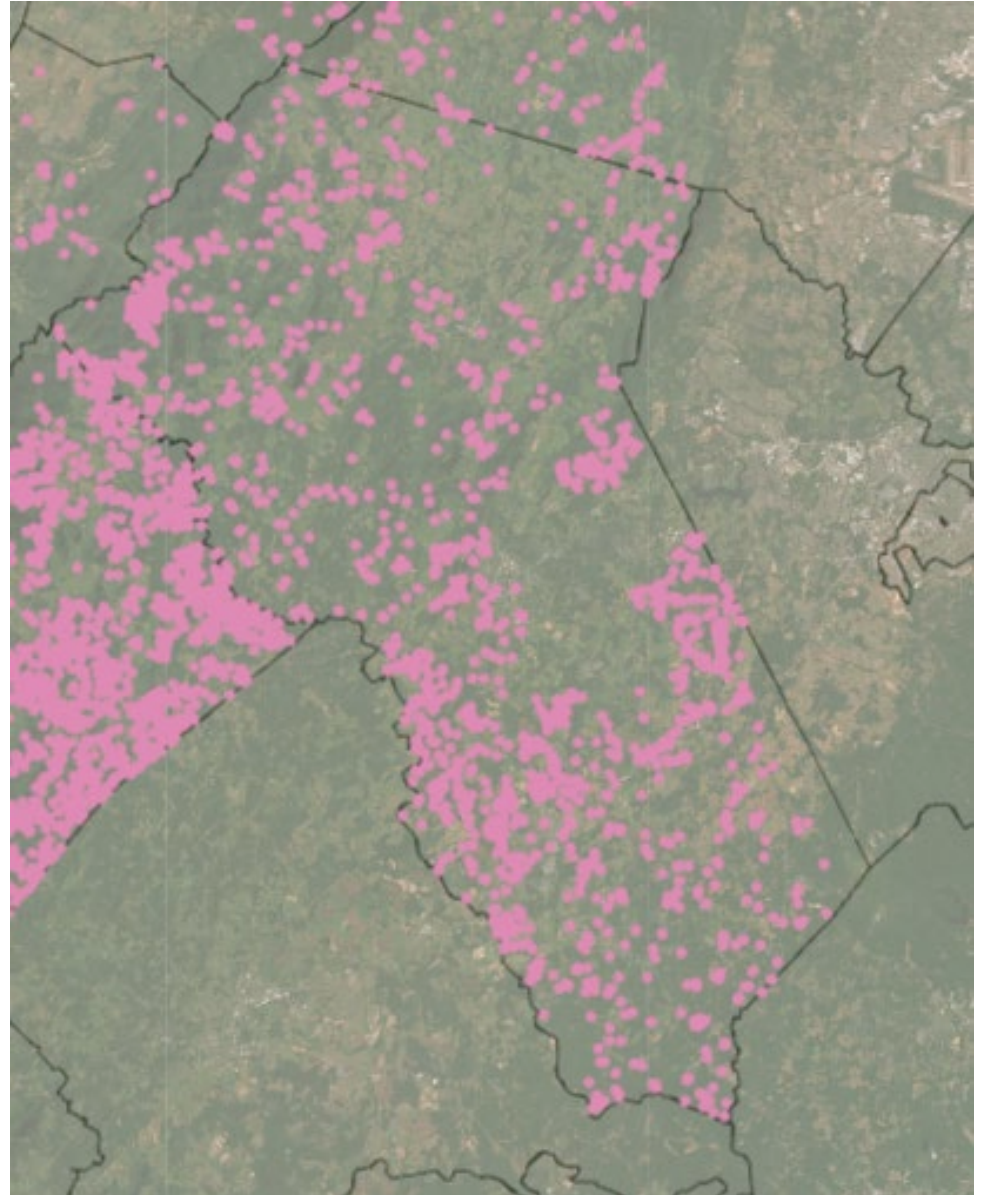
High-speed fiber internet is
now available in your area.

Ready. Set. **Stream.**



BEAD Update

- <https://www.dhcd.virginia.gov/bead>
- DHCD-ISP contract public comment period ended April 10th
- Pre-contracting documentation underway
- Environmental and historic preservation questionnaire completed & under review
- Anticipate construction to begin in January, 2027
- Multiple options through VATI FY25 to serve remaining locations without existing obligation





Thank You

Adding or Modifying Locations through the National Broadband Map (https://broadbandmap.fcc.gov/)

Modify: Click on map icon for your location to begin “Location Challenge” process

The screenshot shows the FCC National Broadband Map interface. At the top, there is a navigation bar with the FCC logo and the text 'FCC National Broadband Map'. Below this is a menu with 'Home', 'Location Summary', 'Provider Detail', 'Area Summary', 'Data Download', 'About', and 'Broadband Funding Map'. The main content area is divided into a map on the left and a data panel on the right. The map shows an aerial view of a rural area with roads labeled 'Old Chapel Rd' and 'Bishop Meade Rd'. A search bar at the top of the map contains the address '3433 BISHOP MEADE RD BOYCE, VA 22620'. A blue location pin is placed on a building, and a tooltip above it displays the coordinates '39.104945, -78.015959' and a button labeled 'Add a New Location'. A red arrow points from the 'Location Challenge' link in the data panel to this button. The data panel on the right shows 'Selected Location' information: '3433 BISHOP MEADE RD BOYCE, VA 22620', 'Status: Served', 'Residential | Unit Count: 1'. Below this is a 'Broadband Availability' table with columns for Provider, Technology, Down (Mbps), Up (Mbps), and Chall.

| Provider | Technology | Down (Mbps) | Up (Mbps) | Chall. |
|------------------------------|---------------------------|-------------|-----------|--------|
| All Points Broadband | Unlicensed Fixed Wireless | 10 | 1 | |
| HughesNet | GSO Satellite | 100 | 5 | |
| Starlink | NGSO Satellite | 220 | 25 | |
| Viasat, Inc | GSO Satellite | 150 | 3 | |
| Business-only Service | | | | |
| Viasat, Inc | GSO Satellite | 150 | 4 | |

Add: Navigate to your location and click on screen above building to begin “Add a New Location” process